

Lead Pollution of Shooting Range Soils

Nicholas Sehube^a, Rosemary Kelebebang^a, Otlogetswe Totolo^a, Masego Laetsang^b,
Obedi Kamwi^c and Pogisego Dinake^{a,*}

^aDepartment of Chemical and Forensic Sciences, Botswana International University of Science and Technology, BIUST,
Plot 10071, Boseja-Khurumela, Private Bag 16, Palapye, Botswana.

^bBotswana Geoscience Institute (BGI), Private Bag 0014, Lobatse, Botswana.

^cSafety Health and Environment, Botswana Defence Force, BDF, Sir Seretse Khama Barracks, Private Bag X06,
Mogoditshane, Botswana.

Received 7 June 2016, revised 29 November 2016, accepted 19 December 2016.

ABSTRACT

A total of eight military shooting ranges were used for this study. Soil samples were collected at each of the eight shooting ranges at the berm, target line, 50 and 100 m from berm. In all of the shooting ranges investigated the highest total lead (Pb) concentrations were found in the berm soils. Elevated Pb concentrations of 38 406.87 mg kg⁻¹ were found in the berm soils of TAB shooting range. Most of the shooting range soils contained high levels of Pb in the range above 2000 mg kg⁻¹ far exceeding the United States Environmental Protection Agency (USEPA) critical value of 400 mg kg⁻¹. The predominant weathering products in these shooting ranges were cerussite (PbCO₃) and hydrocerussite (Pb₃(CO₃)₂(OH)₂). The Synthetic Precipitation Leaching Procedure (SPLP) Pb concentrations exceeded the USEPA 0.015 mg kg⁻¹ critical level of hazardous waste indicating possible contamination of surface and groundwater.

KEYWORDS

Soil pollution, Pb, berm, ammunition, shooting range.

1. Introduction

The contamination of shooting range soils with lead (Pb) emanating from shots and bullets has received increased attention due to the elevated amounts of Pb in these places and the adverse health effects associated with exposure to Pb. The following physical characteristics have provided for Pb to be a preferred metal in ammunition manufacture; low melting point (327.4 °C), high density (11.34 g cm⁻³), high resistance to corrosion and its high malleability.¹ Pb has detrimental effects to humans, animals and the ecosystem. The adverse health effects in humans are more pronounced in children. Low levels of Pb, as low as 10 µg dl⁻¹, in children's bodies can lead to conditions such as damage to the brain and nervous system, behavior and learning problems (e.g. hyperactivity and aggressiveness), slowed growth, hearing problems, headaches and impairment of vision and motor skills.² Exposure to Pb in adults can cause difficulties during pregnancy, reproductive problems in both men and women (such as low birth weight, birth defects and decreased fertility), high blood pressure, digestive problems, neurological disorders, memory and concentration problems, muscle and joint pain and kidney dysfunction.² In the past few years, studies have shown that there is an elevated amount of Pb contamination in the soils of shooting ranges.³ To highlight that environmental pollution from Pb at shooting ranges is a worldwide concern, approximately 58 300 tonnes⁴ of Pb is accumulated into the USA soils annually and 300 g kg⁻¹⁵ of Pb has been documented in the topsoil of a clay-shooting range in the Netherlands. In Denmark Pb concentration of 100 000 g kg⁻¹⁶ has been reported. Pb quantities of 24 500, 54 000, and 10 620 g kg⁻¹ have also been reported in Sweden⁷, Finland⁸ and England⁹, respectively. It has been found that the large quantities of Pb found in the soil at the shooting ranges have direct relationship with the ease through which the

Pb bullet can be transformed into species that can easily dissolve and diffuse into the environment.¹⁰ In the soil Pb bullets can undergo variety of reactions such as oxidation, carbonation and hydration which convert them into soluble compounds.¹¹ It is of paramount importance to note that the reaction transformation of Pb into these species is site-specific and may or may not occur at each individual range. There are factors that affect the rate of oxidation, carbonation and hydration processes such as type of soil, soil pH, organic matter content and high amounts of rainfall.¹² When Pb is exposed to air it can be oxidised into compounds like massicot (PbO) and the presence of organic matter can transform Pb into cerussite (PbCO₃). The other compounds into which Pb can be transformed into include hydrocerussite (Pb₃(CO₃)₂(OH)₂), anglesite (PbSO₄), hydroxypyromorphite (Pb₅(PO₄)₃OH) and chloropyromorphite (Pb₅(PO₄)₃Cl).¹³ The processes of chemical transformation can be shown in equations as follows; 1) transformation of metallic Pb into massicot (Pb(s) + 4H⁺ + O₂ → PbO(s) + 2H₂O); 2) formation of cerussite (CO₂ + H₂O → HCO₃⁻; PbO(s) + HCO₃⁻ → PbCO₃(s) + OH⁻) and 3) formation of hydrocerussite (3PbO + 2HCO₃⁻ + H₂O → Pb₃(CO₃)₂(OH)₂(s) + 2OH⁻). Past research study has shown that an average of 5 % of metallic Pb pellet had been converted to Pb carbonate and Pb sulphate over a period of 20–25 years in a shooting range soils in Sweden.¹⁴ When it rains these compounds may be dissolved and the storm runoff water may move the Pb in solution into the environment surrounding the shooting ranges endangering the lives of humans, wildlife and vegetation. At acidic pH of water, the dissolved Pb concentration in the soil will increase and thereby increasing the amount of Pb in the storm runoff water. To show that soil type has an effect on the mobility of Pb, a research study reported increased Pb concentrations up to 100 cm depth into the soil profile.¹⁵ More than 200 mg kg⁻¹ of Pb has been detected at depths of up to 90–100 cm

* To whom correspondence should be addressed. E-mail: dinakep@biust.ac.bo



at a shooting range soil. Research by Chen's group in 2002 quantified Pb concentrations of 262 g kg^{-1} at a depth of up to 100 cm in a shooting range characterized by calcareous soils bearing high organic carbon and high pH.¹⁶

Pb contamination has not only been restricted to shooting range soils but pollution in water has also been detected in surface water samples at places close to shooting ranges.^{17,18} The study by Stansley and co-investigators indicated elevated levels of Pb of $1270 \mu\text{g L}^{-1}$ in surface water within the shot fall zone of the impact berm compared to nearby control areas of less than $1 \mu\text{g L}^{-1}$ of total Pb within short distance from the shooting range.¹⁸ In 1988, VanBon recorded Pb concentrations of $1300 \mu\text{g L}^{-1}$ in surface water on a clay shooting range.⁵ Increased levels of Pb were also recorded in Florida's firing range at a concentration of $289 \mu\text{g L}^{-1}$ near the firing line while quantities of $473 \mu\text{g L}^{-1}$ have been reported by Craig and co-workers¹⁷.

In addition to soil and water contamination, elevated levels of Pb in plants found in the shooting ranges have also been reported. High quantities of Pb were found in the roots of plants.¹⁹ A decrease in plant density has been observed within a shot-fall zone with Pb concentrations of 1500–10 500 mg kg^{-1} .²⁰ Pb in plants has also been reported to reduce plant dry weight, photosynthesis, water absorption and root growth.²¹

Botswana should not be an exception to Pb pollution in shooting ranges since it uses ammunition regularly for training at shooting ranges by the Botswana Defence Force (BDF), Botswana Police Service (BPS), Botswana Prisons Service (BPS) and the Department of Wildlife and National Parks. However, since their inception there has not been a single research study on the environmental impact of Pb at the shooting ranges used by these government bodies. The only research on pollution from Pb that has been done focused on vehicular emissions.^{22,23} Kgosiésele and colleagues have reported an annual Pb from battery waste of 46 000 tones and this could also be contributing to the amount of soil contamination from Pb.²⁴ The objectives of this study are 1) quantification and evaluation of the prevalence of Pb pollutant from ammunitions in the soils from shooting ranges in Botswana, 2) carry out Synthetic Precipitation Leaching Procedure (SPLP) to simulate acid rain to ascertain for the mobility and possible contamination of both surface and groundwater, and 3) providing feedback to stakeholders, in particular the government of the Republic of Botswana, to assist on policy formulation. Based on the extent of soil contamination, best range management practices will be recommended to the range users and stakeholders such as soil clean-ups and Pb immobiliza-

tion to minimize mobility of this toxic metal to water sources and nearby agricultural soils.

2. Experimental

2.1. Description and Characteristics of Sampling Locations

A total of eight shooting ranges were selected in southern and central Botswana. The eight sampling sites were located in or near the villages of Mogoditshane (MOG, GPS coordinates: $-24^{\circ}37'36.98''$ South, $25^{\circ}51'56.02''$ East), Mochudi (TSH, GPS coordinates: $-24^{\circ}24'59.99''$ South $26^{\circ}08'60.00''$ East), Mankanke (MAK, GPS coordinates: $24^{\circ}33'11.00''$ South $25^{\circ}48'14.00''$ East), and Thebephatshwa (TAB, GPS coordinates: $24^{\circ}13'18.40''$ South $25^{\circ}20'53.80''$ East) in southern Botswana and other shooting ranges such as Shoshong (SHO R1 and SHO R2, GPS coordinates: $-23^{\circ}01'60.00''$ South $26^{\circ}30'59.99''$ East) and Paje (PAJ R1 and PAJ R2, GPS coordinates: $-22^{\circ}16'12.00''$ South $26^{\circ}47'14.39''$ East) in the central Botswana as shown in the map below (Fig. 1a). For each shooting range, a background soil sample was collected 200 m outside the shooting range. The shooting activities taking place at these sites involve use of small arms assault rifles mainly of the 0.50', 5.56 mm and 7.62 mm calibres.

All the shooting ranges investigated have been in operation for over 20 years as shown in Table 1. The soils found in the sampled shooting ranges occur mostly in three classes (Table 1). The chromic luvisols which are moderately deep to very deep and moderately well to slightly excessively drained, strong brown to dark red, sandy loams to clay loams. There are also luvisols which may be deep to very deep, well to somewhat excessively drained, yellowish brown to red, fine and fine-medium sands to loamy fine sands. The ferric luvisols were also

Table 1 Shooting range year of establishment and the corresponding soil types found at the shooting ranges.

Range	Year of establishment	Soil classification
MOG	1977	Ferric Luvisols
TSH	1998	Ferric Luvisols
MAK	1983	Chromic Luvisols
TAB	1995	Chromic Luvisols
SHO R1 and SHO R2	1995 and 1988 respectively	Chromic Luvisols
PAJ R1 and PAJ R2	1996 (both)	Luvisols Arenosols

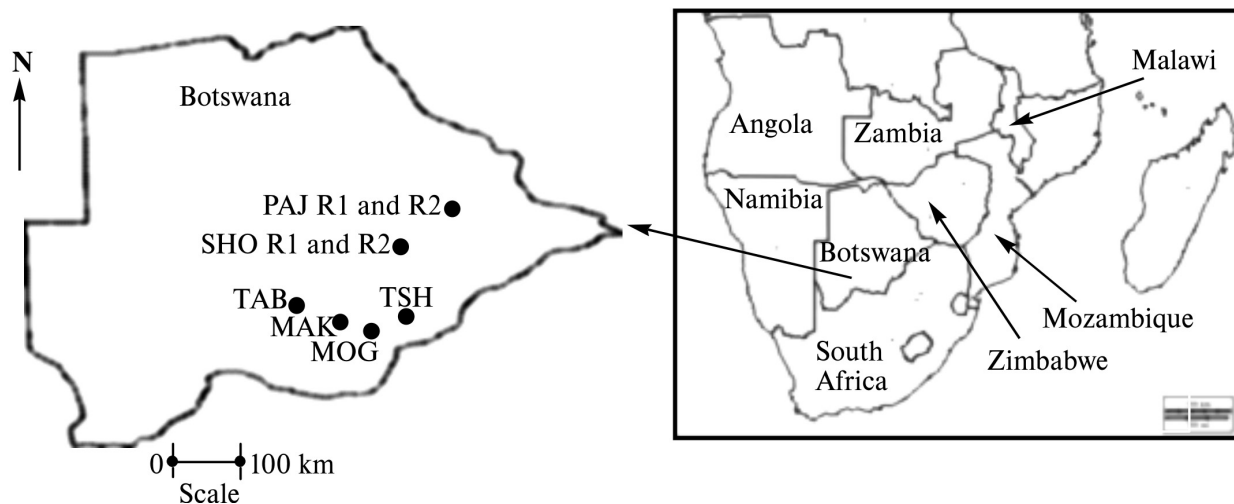


Figure 1 (a) Location of shooting ranges sampled in the map of Botswana. (b) Map showing southern African countries.

found in most of the shooting ranges studied and this class of soils is moderately deep to very deep, imperfectly to moderately well drained, dark brown to red, sandy clay loams to clays.²⁵

The rainfall patterns indicate that most of the shooting ranges receive more rainfall during the months of October to March as shown in Fig. 2 below. These sites experience high amounts of rainfall in the summer and little to no rain during the winter season. The summer season covers the months of September to April with only four months of winter, May to August. The summer seasons can record high amounts of rainfall, as much as over 300 mm, as experienced by SHO shooting ranges during the month of December.

2.2. Field Sampling of Shooting Range Soils

A total of 48 soil samples were collected from each shooting range to a depth of 20 cm from the earth surface using a soil recovery probe. The soil samples were collected in quadruplicates at three sampling areas on the berm, target line, 50 and 100 m from the target line along a central transect (Fig. 3). Each sampling area was circular with a radius of 150 cm. Background

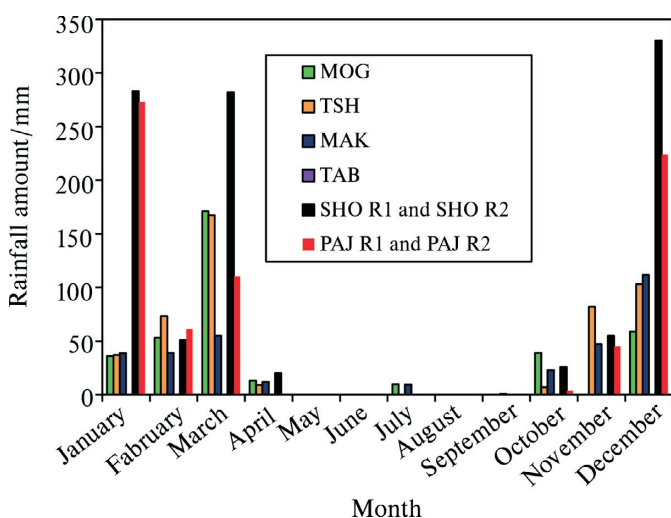


Figure 2 Rainfall amounts at the sampled sites for the period July 2013 to June 2014.

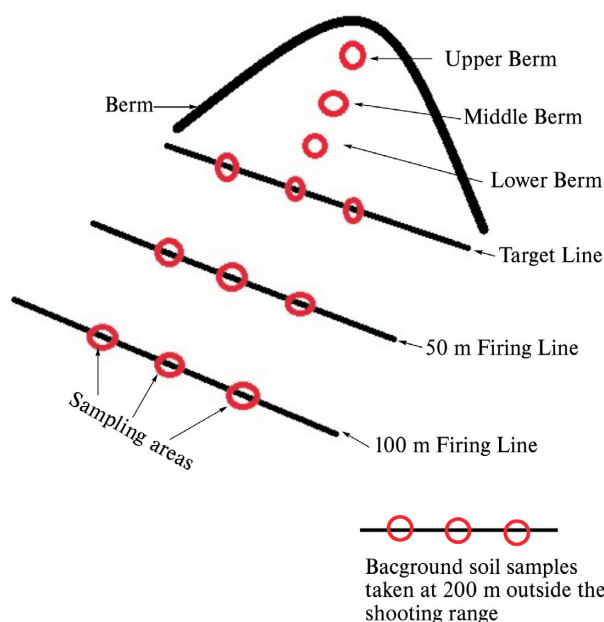


Figure 3 Schematic diagram of sampling areas in the shooting range.

soils were collected from the areas that were not impacted by lead bullets outside the shooting range at a distance of 200 m from the shooting range. Butyrate zip-lock plastic bags were used to store the soil samples. The field soil samples were then transported to the laboratory to start the sequence of analyses.

2.3. Soil Sample Preparation

The quadruplicate soil samples collected from the three sampling areas at the berm (bottom, middle and upper), target line, 50 and 100 m position line were mixed together to make three composite soil samples representative of each position line. The soil samples were air dried and passed through a 2 mm stainless steel sieve to remove large particles such as rock pebbles, spent lead bullets and tree matter. A portion of the soil samples was pulverized using a manually operated Retsch RS 200 Vibratory Disk Mill at 700 rpm for 3 min and then stored for X-Ray Diffraction (XRD) analysis. A series of 0.100 g of soil samples were digested in 25 mL of 10 % HNO₃ for 16 h using the dry heating-block digestion procedure (USEPA Method 3050).

2.4. Physical and Chemical Properties of Shooting Range Soils

The physical and chemical properties of the shooting range soils such as pH, organic matter (OM), cation exchange capacity (CEC) and metal content were all determined using standard methods. The pH measurements were carried out by adding to 20 g of the homogenized soil sample 40 mL of deionized water and 0.01 M CaCl₂ solution. The solutions were stirred vigorously. The slurry was allowed to settle for 30 min. A calibrated crimson basic 20 pH meter was used for pH measurements at 25 °C. The Walkley-Black procedure was used to measure the organic matter (OM) content of the soil samples.²⁶ Cation exchange capacity (CEC) of the soils was determined using method 9081.

2.5. Simulation of Acid Rain – Leaching Test

There is a possibility of Pb to contaminate underground water under favourable environmental conditions. The synthetic precipitation leaching procedure (SPLP) has been widely used in areas highly polluted with Pb to assess the possibility of underground water contamination.^{27,28} This involves the use of a slightly acidified deionized water extraction fluid to simulate the acid rain. The acidification of deionized water was done using a mixture of 60/40 H₂SO₄/HNO₃ to achieve the appropriate pH of 4.2 ± 0.05. The SPLP Pb in the shooting range soils was extracted using this extraction fluid in the ratio of solid to liquid of 1:20 and determined using the USEPA method 1312.²⁹

2.6. Fractionation Studies

A sequential extraction process adapted from Tessier *et al.* (1979) was used to separate the berm soil Pb into different fractions so as to determine the mobility and availability of Pb.³⁰ The fractions of the soil are in the forms: water-soluble and exchangeable (WE); carbonate bound (CB); Fe-Mn oxides (FM); organic matter bound (OM) and the residual (RS) fractions. To better understand the potential health hazards from contamination with Pb, the different chemical species in which Pb exist in the shooting range soils (free metal, metal-organic complexes and salts) were determined. The different Pb species and their reactivity with the specific target constituents of the soils help ascertain their mobility and bioavailability in the environment.

2.7. X-Ray Diffraction (XRD) Analysis of Shooting Range Soils

The chemical transformation of the weathered Pb bullets

was determined by X-ray diffraction (X'pert Philips Electronic Instruments, Inc). The berm soils of the eight shooting ranges; MOG, TSH, MAK, TAB, SHO R1, SHO R2, PAJ R1 and PAJ R2 were used for this analysis. The X'pert data high score software was used to identify Pb minerals present in the soils. The pellet was prepared using pulverized soil samples. The current used was 30 mA and tension 45 kV using CuK α radiation and taking measurements from 5 to 70° 2 θ .⁹

2.8. Analysis for Total Pb in Shooting Range Soils

Samples were digested using USEPA Method 3050 and analysed for total Pb concentrations using inductively coupled plasma optical emission spectrometry (ICP-OES; Perkin Elmer, Optima-7300DV). Quality control samples included certified reference material (CRM) of soil, NCS DC 73320, obtained from the Botswana Geoscience Institute (Chemistry Lab).

3. Results and Discussion

3.1. Distribution of Total Pb Contamination in Shooting Range Soils

All the shooting ranges studied were contaminated with Pb (Fig. 4a–d). The highest total Pb concentrations were found in the berm soils. It is worth noting that the soils analysed for total Pb concentration are the soil particles of less than 2 mm in diameter obtained by sieving the soil samples through the 2 mm stainless steel sieve. TAB shooting range berm soils accumulated the highest total Pb concentration of 38 386 \pm 10 197 mg kg⁻¹ followed by MAK at 25 193 \pm 3338 mg kg⁻¹ (Fig. 4a). The highest total Pb concentration experienced by TAB (established in 1995) shooting range can be attributed more to the frequency of use of the shooting range. The TAB shooting range belongs to the special force unit (Commando unit) of the Botswana Defence Force. The

special force unit carries out intensive shooting practices to sharpen their marksmanship skills. These shooting practices can occur as often as once a week to more than once a week. The MAK shooting range, even though older than the TAB range (established in 1983), has accumulated less concentration of Pb on its berm soils. This does show that the overall concentrations of Pb are more closely related to the frequency of shooting at each shooting range. These findings are consistent with the results obtained by Rooney and McLaren (2000)³¹. The lowest total Pb concentrations were measured at the berm soil of PAJ R2 shooting range (85 \pm 42 mg kg⁻¹) and SHO R2 (728 \pm 527 mg kg⁻¹) as displayed in Fig. 4a. The PAJ R2 is a pistol range while the SHO R2 is an obsolete rifle range that has not been used for many years. According to military personnel, pistol firing is only restricted to use by military officers who are normally few in number, this may be a contributing factor to the small concentration of total Pb at the PAJ R2 shooting range. Pistol ammunition contains less amount of Pb slug of about 52 % as compared to assault rifles with over 80 % Pb slug content. The less Pb content in pistol projectiles could be a contributing factor to the low pollution in pistol shooting range soils. The SHO R2 has not been in use for some few years. There is a high possibility that the weathered Pb has leached further underground with some of the Pb having been washed off the surface of the ground by runoff water from rain. In all eight shooting ranges studied, the highest total Pb accumulation occurred in the berm soils (Fig. 4). The highest total Pb concentration in the berm soils can be attributed to accumulation of lead bullets, projectiles and shots into the berm. Cao *et al.* (2003)⁹ found that the total Pb concentration in the berm soils was directly related to the build-up of bullets, shots and projectiles in the berm corroborating our results. The total Pb concentrations decreased as one moved away from berm to the target line, 50 and 100 m shooting lines. The target

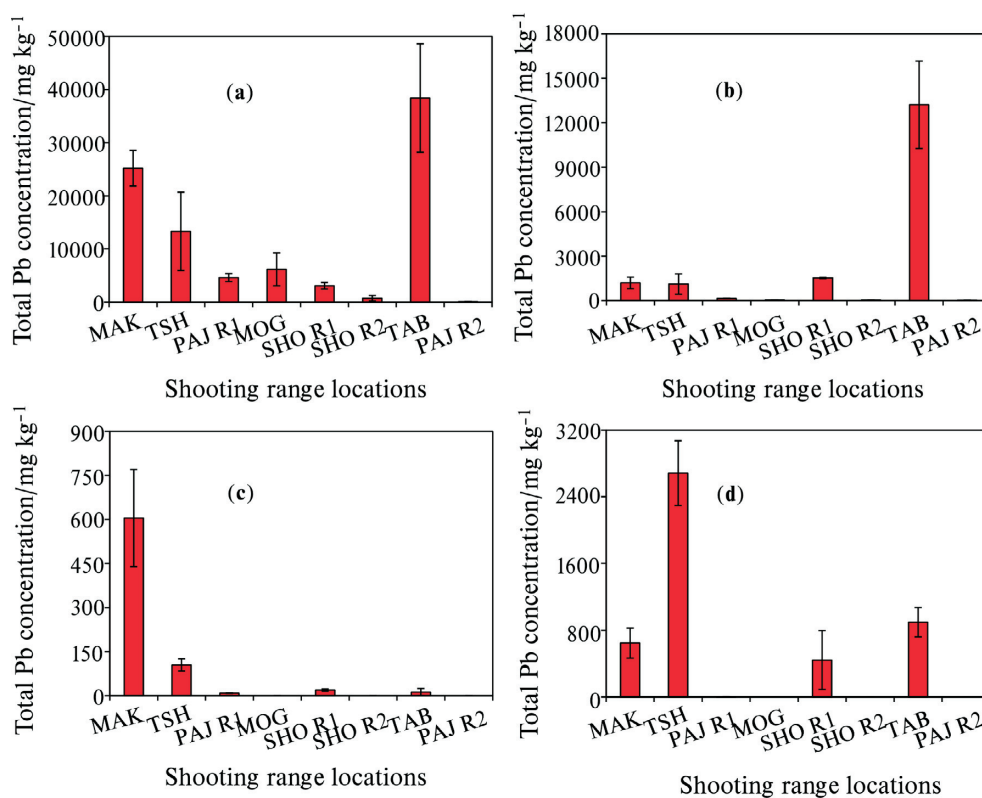


Figure 4 Total Pb concentrations of composite; (a) berm soils; (b) target line soils; (c) 50 m from target line soils and (d) 100 m from target line soils at eight different shooting ranges found in southern and central Botswana, Mean of $n = 3$; Standard error of the mean, $\delta_x = \delta/\sqrt{n}$, where δ = standard deviation.

line soils total Pb concentrations are second highest to the berm soils total Pb concentrations (Fig. 4b). Target line total Pb concentrations were measured at 1200 ± 320 , 149 ± 17 , 45 ± 3 , 1554 ± 35 , 13204 ± 2408 and 13 ± 6 mg kg⁻¹ for MAK, PAJ R1, MOG, SHO R1, SHO R2, TAB and PAJ R2, respectively. The target line is closest to the berm, there is high possibility that some of the weathered Pb might have mobilised and migrated down the berm slope contributing to the high concentration of total Pb at the target line. Another contributing factor to the high concentrations of total Pb in the target line soils could be the Pb powder emitted due to the friction between the bullet and the target as the bullet pierced through the target. It is important to note that the total Pb concentrations at the 100 m shooting line were higher compared to the 50 m shooting line for most of the shooting ranges such as the TSH (2681 mg kg⁻¹), TAB (896 mg kg⁻¹), MAK (647 mg kg⁻¹) and SHO R1 (442 mg kg⁻¹) at the 100 m shooting line compared to TSH (105 mg kg⁻¹), TAB (71 mg kg⁻¹), MAK (605 mg kg⁻¹) and SHO R1 (19 mg kg⁻¹) at the 50 m shooting line. According to military personnel, most of the shooting practice takes place at the 100 m shooting line implying that as bullets, shots and projectiles move through the barrel of the rifle there is friction created between the bullets and the barrel rifling's leading to the discharge of Pb powder into the 100 m shooting line soils leading to higher concentrations of total Pb at 100 m than at 50 m shooting lines. The background total Pb concentrations were less than 10 mg kg⁻¹ in all the shooting ranges studied (Fig. 5). This implies that Pb mobility may be restricted within the shooting ranges and their immediate surroundings. Quality assurance was carried out through analysis of certified reference material, NCS DC73320 of known concentration of 20 ppm (20 mg kg⁻¹). The CRM was subjected to the same experimental condition as the soil samples with average measurement of 17.3 ± 0.6 mg kg⁻¹ (mean \pm standard error of the mean). The accuracy of measurements was <3% RSD, an indication of accuracy of the analytical methodology.

The mobility of Pb in the soil due to acid rain was simulated using the SPLP procedure.²⁷ The SPLP Pb concentration was highest in the berm soils of TSH range at 787 ± 8 mg kg⁻¹ followed by PAJ R2 and TAB ranges at 448 ± 4 and 398 mg kg⁻¹, respectively (Fig. 6). The lowest SPLP Pb concentration was recorded in the PAJ R2 soils with a concentration of 0.1 ± 0.08 mg kg⁻¹. In all of the eight shooting ranges studied the SPLP Pb concentrations exceeded the USEPA 0.015 mg kg⁻¹ critical level of hazardous waste.²⁹ This indicates that some of the Pb may have leached out from the shooting range soils giving rise to possibility of surface and groundwater contamination.

3.2. Pb Partitioning and Availability in Shooting Range Berm Soils

Sequential extraction procedure is commonly used to ascertain the chemical mobility, availability, leaching and distribution of metals in the soil.³² The partitioning of Pb in the different soil fractions is largely dependent on the chemistry and geochemistry of the soil such as its pH, cation exchange capacity, organic matter content and presence of other chemicals in the soil. The sequential extraction method takes place with the assumption that the partitioning of the metal within each fraction is lowered with each successive extraction step.³⁰ All the Pb in the shooting range berm soils were found to be linked to the carbonate fraction (CB), 46–68% (Fig. 7). The berm soil Pb associated with the organic matter (OB) was also found to be in substantial amounts of 2–47% followed by the Fe-Mn oxides (FM) bound Pb (1–37%), water-soluble and exchangeable (WE) (0–19%) and lastly the residual Pb (0–5%). The existence of Pb in the berm soils bound

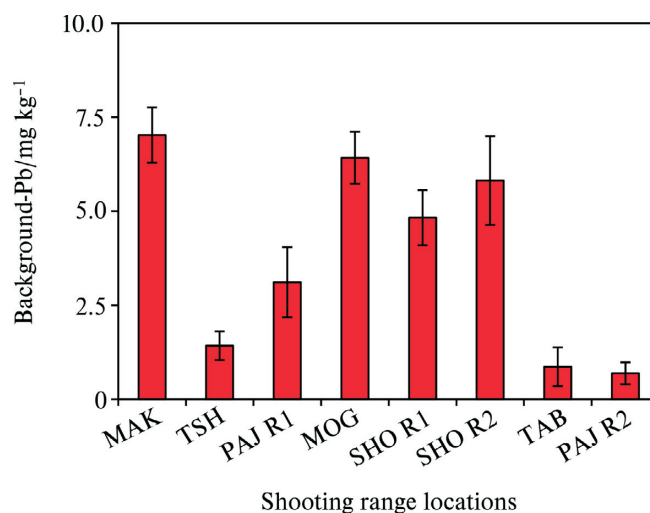


Figure 5 Background-Pb concentrations at eight different shooting ranges found in the southern and central Botswana. Mean of $n = 3$; Standard error of the mean, $\delta_x = \delta/\sqrt{n}$, where δ = standard deviation.

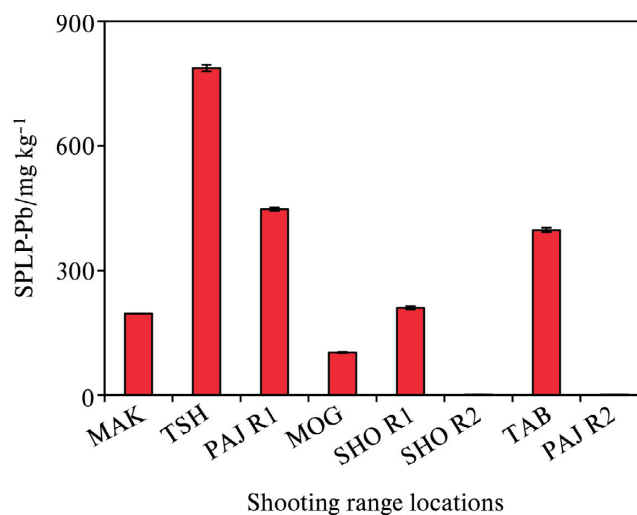


Figure 6 SPLP-Pb concentrations at eight different shooting ranges found in the southern and central Botswana. Mean of $n = 3$; Standard error of the mean, $\delta_x = \delta/\sqrt{n}$, where δ = standard deviation.

mainly to the carbonate fraction (CB) can be attributed to the weathering processes of Pb bullets and shots such as oxidation of metallic Pb and carbonation of the oxidised Pb (PbO).⁹ There was a correlation between the soil pH and the total Pb concentrations found in the shooting range soils studied. As shown in Table 2 below, TAB shooting range with the alkaline pH of 8.25 experienced the highest accumulation of total Pb in its soil. The alkaline pH is regarded as a favourable condition for the stability of Pb oxides and carbonates. This corroborates the fractionation results (Fig. 7) where considerable amounts of Pb were associated with the carbonate fraction. Soil moisture has been reported to play a crucial role in the weathering of Pb bullets and shots. The soil moisture helps in the erosion and corrosion of Pb bullets and shots through the formation of a water layer on the Pb bullets and shots surfaces making it easy for the diffusion of atmospheric gases to reach and attack the metal surfaces leading to the formation of Pb weathering products such as Pb oxides, sulphates and carbonates and subsequent dissolution of these Pb compounds into the shooting range soils.³³ The areas studied have a good annual rainfall supply as shown in Fig. 2. Rainfall amounts have been recorded to as high as 103 mm (December 2013) for TAB (with total Pb concentration of 38386 ± 10197 mg kg⁻¹) shooting

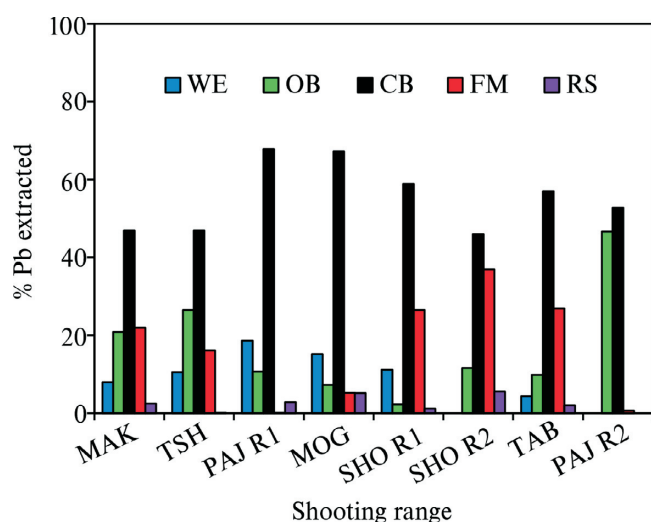


Figure 7 Chemical fractionation of Pb in shooting range soils for different shooting ranges found in the southern and central Botswana. WE = water-soluble and exchangeable, OB = organic-bound, CB = carbonate-bound, FM = Fe-Mn oxides bound and RS = residual fraction.

Table 2 Shooting range soils chemical properties from eight shooting ranges in southern and central Botswana.

Range	pH _w	Organic matter ± δ ^a /%	CEC ^b ± δ/cmol kg ⁻¹
TAB	8.25	0.35 ± 0.08 ^c	10.75 ± 0.16
MAK	6.64	1.62 ± 0.02	8.00 ± 0.20
TSH	6.80	0.69 ± 0.08	5.34 ± 0.58
MOG	7.07	0.62 ± 0.11	5.01 ± 0.05
PAJ R1	6.95	0.81 ± 0.15	5.95 ± 0.13
SHO R1	7.15	0.66 ± 0.12	7.07 ± 0.15
SHO R2	7.20	0.58 ± 0.02	3.50 ± 0.02
PAJ R2	8.70	0.77 ± 0.08	11.95 ± 0.38

^a δ = Standard deviation.

^b Cation exchange capacity.

^c Mean ± standard deviation (*n* = 3).

range for the year June 2013 to July 2014. Other months in the same year for TAB shooting range have recorded rainfall amounts of as high as 50 mm (November 2013 and March 2014). Other shooting ranges such as SHO R1, SHO R2, PAJ R1 and PAJ R2 have experienced rains as high as 230–320 mm (Fig. 2). Even though the frequency of shooting in these ranges was not high, significant amounts of total Pb concentrations were found at SHO R1 and PAJ R1 measured at 3075 ± 611 and 4608 ± 748 mg kg⁻¹, respectively (Fig. 4). Organic matter has been found to be an important factor in the weathering of Pb bullets and shots. The presence of organic matter in the soil accelerates the transformation of metallic Pb into its Pb oxides and carbonates. This takes place through the production of CO₂ by microbial organisms in the soil rich in organic matter making the CO₂ available for the weathering of lead bullets and shots into Pb oxides and carbonates.³⁴ Organic matter was high in all of the shooting ranges studied, 0.35–1.62 % (Table 2), a favourable condition to the weathering of Pb in soil leading to increased mobility and availability of Pb in the shooting range soils. The soil cation exchange capacity (CEC) plays a crucial role in the mobility and bioavailability of Pb. The higher the CEC of the soil the higher the binding capacity of Pb leading to significant reduction in Pb mobility and bioavailability and *vice versa*.⁹ TAB and PAJ R2 experienced the highest CEC values of 10.75 and 11.95 cmol kg⁻¹, respectively and SHO R2 recorded the least CEC of 3.50 cmol kg⁻¹. Coupled

with other factors such as higher pH of 8.25 and frequency of use, the highest total Pb concentrations in berm soils were recorded in TAB shooting range (Fig. 4). Total Pb concentrations of PAJ R2 were the lowest even though this range has high soil CEC and high soil pH. The main reason for this lower Pb concentration is that, PAJ R2 is a pistol range used to fire 5.56 mm ammunition that contains the least amount of Pb, about 56 % compared to other ranges whereby all bullets of 7.62 mm, 5.56 mm and 0.50 mm with Pb content of 77 %, 56 % and 1 % are shot into the berm soils.³⁵ In addition this range is situated in a military training camp and it is used less frequently for training military officers in shooting pistol firearms, about four to seven times in a month for six months in a year. SHO R2 soils have the lowest CEC with pH values in the neutral region (7.15). This range is obsolete and the low soil CEC may have provided a favourable condition for the solubility and mobility of Pb.

3.3. Mineralogical and Chemical Transformation of Weathered Pb in Shooting Range Soils

The weathering products of Pb bullets and shots at all the eight shooting ranges studied were predominantly carbonates specifically cerussite (PbCO₃) and hydrocerussite (PbCO₃·H₂O) as shown on the XRD plots in Fig. 8. Cao *et al.*'s (2003) study on Pb transformation in shooting range soils has shown that the abrasion process of Pb bullets and shots takes place via a two steps mechanism involving the oxidation of metallic Pb and hydration and carbonation in the presence of H₂O and CO₂. The XRD results agree well with the fractionation studies (Fig. 7) which showed that the carbonate bound Pb was the most predominant in all the eight shooting ranges investigated. The soil pH plays an important role in the corrosion of Pb shots and bullets and formation of weathering products. At MOG shooting range, hydrocerussite was the only dominant Pb carbonate weathering product with no trace of other Pb carbonates. This could be due to the favourable high pH which is slightly above neutral into the alkaline region. The other seven shooting ranges had a mixture of both cerussite and hydrocerussite. A study by Dermatas *et al.* (2007) was able to show that the carbonates are some of the dominant weathering products of Pb bullets and shots in shooting range soils.³⁶

4. Conclusions

The total Pb concentrations in the berm soils in the seven of the eight shooting ranges studied exceeded the USEPA critical value of 400 mg kg⁻¹. The PAJ R2 shooting range showed total Pb concentration of less than 400 mg kg⁻¹ due to the fact that it is a pistol shooting range. Pistol ammunition contains less amount of Pb slug of about 52 % as compared assault rifles with over 80 % Pb slug content. The SPLP Pb concentrations in all of the eight shooting ranges studied exceeded the USEPA 0.015 mg kg⁻¹ critical level. This implies that there is potential for the polluted soils to contaminate both surface and groundwater. Soil physical and chemical properties have strong impact on the weathering of Pb shots and bullets. The high pH and organic matter experienced by the soils in the shooting ranges investigated may have contributed significantly to the transformation of Pb in to the different weathering products. The XRD patterns show that cerussite and hydrocerussite were the predominant weathering products in all of the eight shooting ranges in this study. Our findings suggest that best shooting range management practices are required as a matter of urgency to arrest this pollution problem before it spirals out of control. The application of phosphate rock has been found to significantly immobilize Pb and reduce its solubility in the soil.

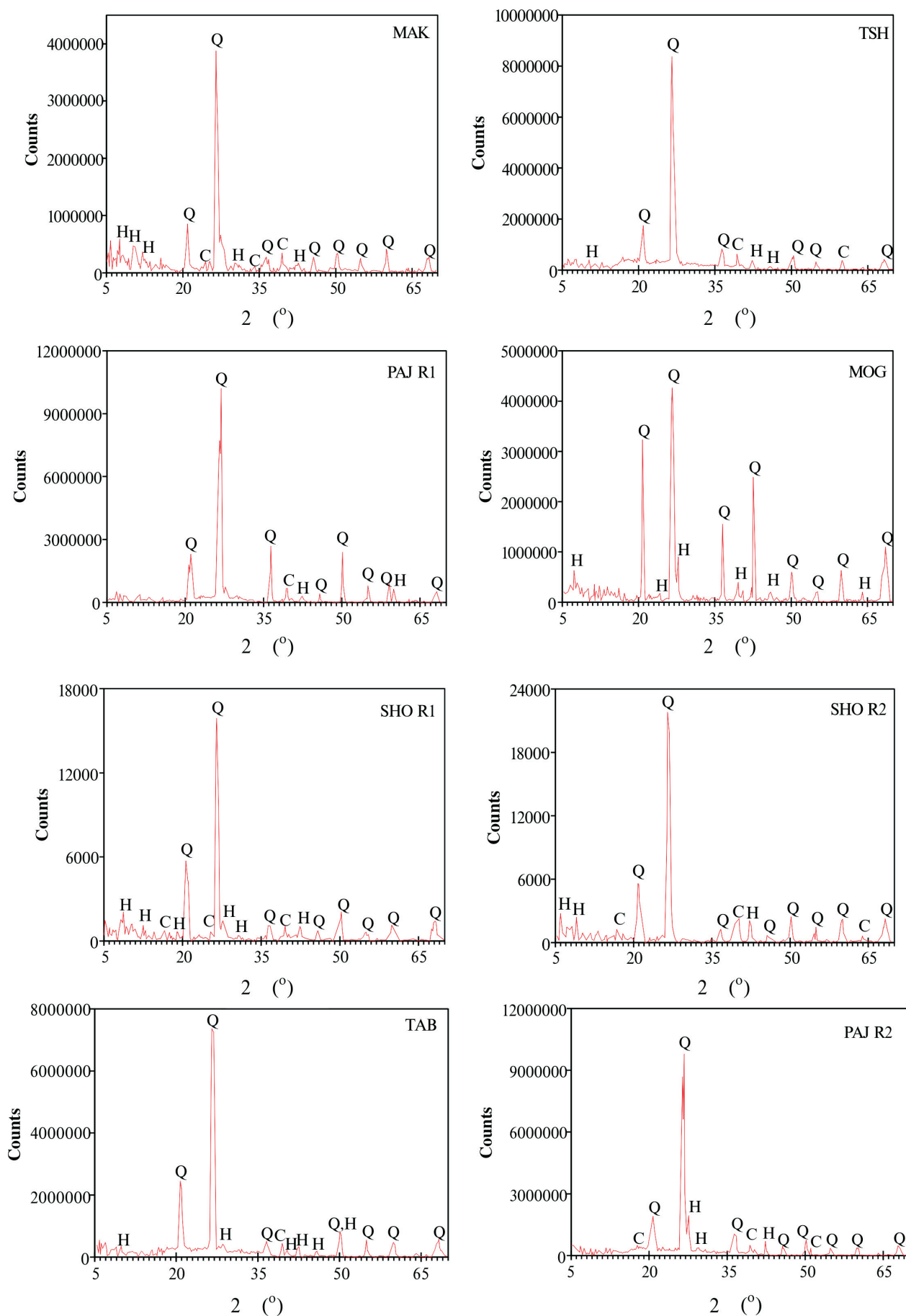


Figure 8 X-ray diffraction analysis pattern indicating the weathering products of Pb bullets in the eight shooting range soils found in southern and central Botswana. Q = quartz, C = cerussite and H = hydrocerussite.

Acknowledgements

This research is sponsored wholly by the Botswana International University of Science and Technology (BIUST). The authors would like to thank Botswana Defence Force (BDF) for availing their shooting ranges to be used in this study. An appreciation is also extended to the Botswana Geoscience Institute (BGI) for their assistance with their ICP-OES and XRD instruments for the chemical analysis.

References

- 1 D. Dermatas, M. Dadachov, P. Dutko, N. Menounou, P. Arienti and G. Shen, Weathering of lead in Fort Irwin firing range soils, *Global Nest: The Int. J.*, 2004, 6, 167–175.
- 2 US Environmental Protection Agency (USEPA), EPA-902-B01-001: Best management practices for lead at outdoor shooting ranges: United States Environmental Protection Agency Region 2. EPA-902-B01-001. 2001.
- 3 W. Luo, R.A. Verweij and C.A.M. Van Gestel, Toxicity of Pb contaminated soils to the oribatid mite *Platynothrus peltifer*, *Ecotoxicol.*, 2015, 24, 985–990.
- 4 C.A. Hui, Lead distribution throughout soil, flora and an invertebrate at a wetland skeet range, *J. Toxicol. Environ. Health A.*, 2002, 65, 1093–1107.
- 5 J. VanBon and J.J. Boersema, Sources, effects and management of metallic lead pollution: the contribution of hunting, shooting and angling, *Contam. Soil.*, 1988, 3, 269–271.
- 6 T. Astrup, J.K. Boddum and T.H. Christensen, Lead distribution and mobility in a soil embankment used as a bullet stop at a shooting range, *J. Soil Contam.*, 1999, 8, 653–665.
- 7 R. Bruell, N.P. Nikolaidis and R.P. Long, Evaluation of remedial alternatives of lead from shooting range soil, *Environ. Eng. Sci.*, 1999, 16, 403–414.
- 8 V.J. Camobreco, B.K. Richards, T.S. Steenhuis, J.H. Peverly and M.B. McBride, Movement of heavy metals through undisturbed and homogenized soil columns, *Soil Sci.*, 1996, 161, 740–750.
- 9 X. Cao, L.Q. Ma, D. Hardison Jr and W.G. Harris, Weathering of lead bullets and their environmental effects at outdoor shooting ranges, *J. Environ. Qual.*, 2003, 32, 526–534.
- 10 L.Q. Ma, D. Hardison Jr, W.G. Harris, X. Cao and Q. Zhou, Effects of soil property and soil amendment on weathering of abraded metallic Pb in shooting ranges, *Water Air Soil Poll.*, 2007, 178, 297–307.
- 11 K.Y. Lee and K.W. Kim, Heavy metal removal from shooting range soil by hybrid electrokinetics with bacteria and enhancing agents, *Environ. Sci. Technol.*, 2010, 44, 9482–9487.
- 12 Y. Luo and A. Hong, Oxidation and dissolution of lead in chlorinated drinking water, *Adv. Environ. Res.*, 1997, 1, 84–97.
- 13 W.L. Lindsay, Chemical equilibria in soils, John Wiley, New York, USA, 1979.
- 14 Z. Lin, B. Comet, U. Qvarfort and R. Herbert, The chemical and mineralogical behaviour of Pb in shooting range soils from central Sweden, *Environ. Pollut.*, 1995, 89, 303–309.
- 15 K. Murray, A. Bazzi, C. Carter, A. Ehlert, A. Harris, M. Kopec, J. Richardson and H. Sokol, Distribution and mobility of lead in soils at an outdoor shooting range, *J. Soil Contam.*, 1997, 6, 79–93.
- 16 M. Chen, S.H. Daroub, L.Q. Ma, W. G. Harris and X. Cao, Characterization of lead in soils of a rifle/pistol shooting range in central Florida, USA, *Soil Sediment Contam.*, 2002, 11, 1–17.
- 17 J.R. Craig, J.D. Rimstidt, C.A. Bonaffon, T.K. Collins and P.F. Scanlon, Surface water transport of lead at a shooting range, *B. Environ. Contam. Tox.*, 1999, 63, 312–319.
- 18 W. Stansley, L. Widjeskog and D.E. Roscoe, Lead contamination and mobility in surface water at trap and skeet ranges, *B. Environ. Contam. Tox.*, 1992, 49, 640–647.
- 19 C.P. Rooney, R.G. McLaren and R.J. Cresswell, Distribution and phytoavailability of lead in a soil contaminated with lead shot, *Water Air Soil Poll.*, 1999, 116, 534–548.
- 20 A. Mellor and C. McCartney, The effects of lead shot deposition on soils and crops at a clay pigeon shooting site in northern England, *Soil Use Manag.*, 1994, 10, 124–129.
- 21 D.E. Koeppe, The uptake, distribution and effect of cadmium and lead in plants, *Stevens Report, Stevens Institute of Technology*, 1977, 7, 197–206.
- 22 M. Zhai, O. Totolo, M.P. Modisi, R.B. Finkelman, S.M. Kelesitse and M. Menyatsa, Heavy metal distribution in soils near Palapye, Botswana: an evaluation of the environmental impact of coal mining and combustion on soils in a semi-arid region, *Environ. Geochem. Health.*, 2009, 31, 759–777.
- 23 B. Mbongwe, B.R. Barnes, J. Shabane, M. Zhai, S. Rajaram and S. Mpuchane, Exposure to lead among children aged 1–6 years in the city of Gaborone, Botswana, *J. Environ. Health Res.*, 2010, 10, 17–26.
- 24 E. Kgosiesele and L. Zhaohui, An evaluation of waste management in Botswana: achievements and challenges, *N. Y. Sci. J.*, 2010, 3, 37–42.
- 25 Soil map of the Republic of Botswana, soil mapping and advisory services project FAO/BOT/85/011, 1990.
- 26 F. Gelman, R. Binstock and L. Haliez, Application of the Walkely-Black titration for the organic carbon quantification in organic rich sedimentary rocks, *Fuel*, 2012, 96, 608–610.
- 27 R. Peddicord, Synopsis of applications and limitations of TCLP and SPLP at outdoor shooting ranges. Newtown, CT: Facility development series No. 4, National Shooting Sports Foundation, pp. 1–12. 1998.
- 28 S. Reid and S.Z. Cohen, A new tool to predict lead mobility in shooting range soils: Predicting SPLP results. Amherst, University of Massachusetts: The 16th Annual International Conference on Contaminated Soils, Sediments and Water, 2000.
- 29 US Environmental Protection Agency (USEPA), *Test Methods for Evaluation of Solid Waste*, vol. 1A, Laboratory Manual Physical/Chemical Methods, SW 846, 40 CFR Parts 403 and 503. 3rd edn. US Government Printing Office, Washington, DC, 1995.
- 30 A. Tessier, P.G.C. Campbell and M. Bisson, Sequential extraction procedure for the speciation of particulate trace metals, *Anal. Chem.*, 1979, 52, 844–851.
- 31 C.P. Rooney and R.G. McLaren, Distribution of soil Pb contamination at clay target shooting ranges, *Australas. J. Ecotoxicol.*, 2000, 6, 95–102.
- 32 A.O. Fayiga, U. Saha, X. Cao and L.Q. Ma, Chemical and physical characterization of lead in three shooting range soils in Florida, *Chem. Speciat. Bioavailab.*, 2011, 23, 148–154.
- 33 E. Rocca and J. Steinmetz, Inhibition of lead corrosion with saturated linear aliphatic chain monocarboxylates of sodium, *Corros. Sci.*, 2001, 43, 891–902.
- 34 Z. Lin, Secondary mineral phases of metallic lead in soils of shooting ranges from Orebro County, Sweden, *Environ. Geol.*, 1996, 27, 370–375.
- 35 M. Bricka, Soil Treatments to Limit Lead Mobility. Fourth National Shooting Range Symposium. 2000.
- 36 D. Dermatas and M. Chrysochoou, 2007. Lead particle size and its association with firing conditions and range maintenance, implications for treatment, *Environ. Geochem. Health*, 2007, 29, 347–355.